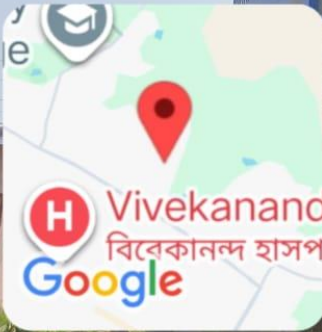





Geo-Tagging Camera

2026/03/25 11:48 GMT+05:30

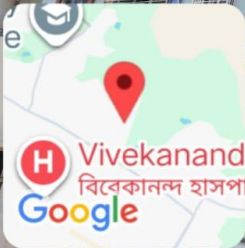
Kajora, West Bengal, India
G9M2+HP2, Shankarpur West, Kajora,
Durgapur, West Bengal 713206, India
Lat 23.533892-Long 87.35169



Geo-Tagging Camera

2026/03/25 11:48 GMT+05:30

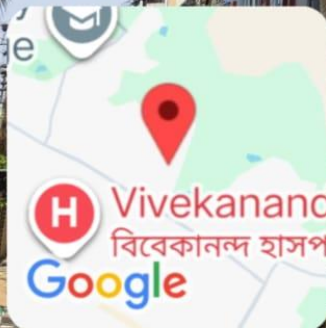
Kajora, West Bengal, India
G9M2+HP2, Shankarpur West, Kajora,
Durgapur, West Bengal 713206, India
Lat 23.533892 Long 87.35169



Geo-Tagging Camera

2026/03/25 11:56 GMT+05:30

Durgapur, West Bengal, India
13c, Saptarshi Park Rd, Shankarpur West, Kaliganj, Durgapur
West Bengal 713206, India
Lat 23.533298 Long 87.351528



Geo-Tagging Camera

2026/03/25 11:53 GMT+05:30

Durgapur, West Bengal, India
G9M2+FQR, Saptarshi Park Rd, Shankarpur West,
Kaliganj, Durgapur, West Bengal 713206, India
Lat 23.533519 Long 87.351727